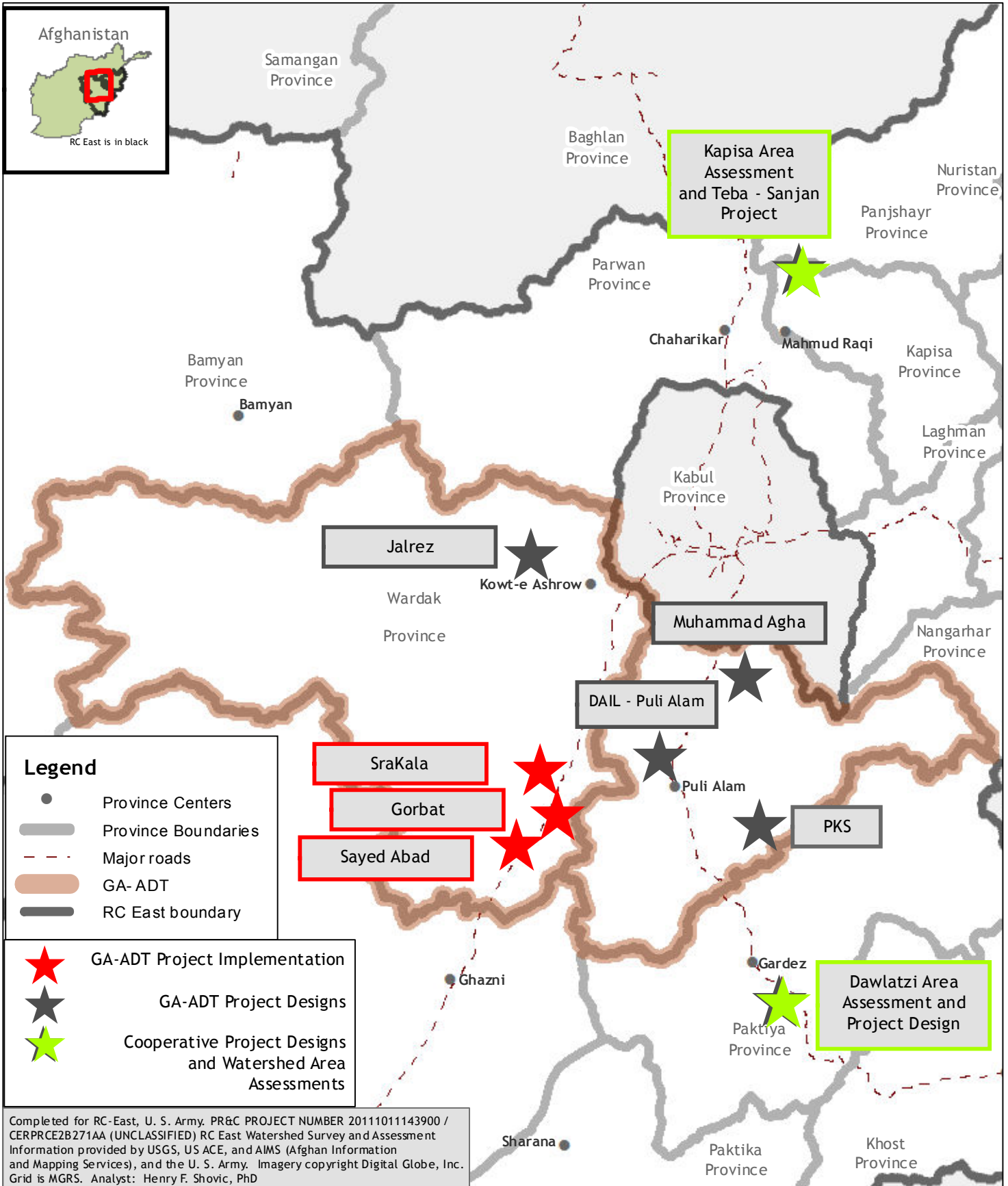


RC-East, E. Afghanistan, GA-ADT, 2011 - 2012 Watershed
 Restoration/Agricultural Water Resources Improvement Project Status Feb 6, 2011


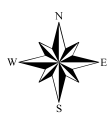


Legend

- Province Centers
- Province Boundaries
- - - Major roads
- GA-ADT
- RC East boundary

- ★ GA-ADT Project Implementation
- ★ GA-ADT Project Designs
- ★ Cooperative Project Designs and Watershed Area Assessments

Completed for RC-East, U. S. Army. PR&C PROJECT NUMBER 20111011143900 / CERPRCE2B271AA (UNCLASSIFIED) RC East Watershed Survey and Assessment Information provided by USGS, US ACE, and AIMS (Afghan Information and Mapping Services), and the U. S. Army. Imagery copyright Digital Globe, Inc. Grid is MGRS. Analyst: Henry F. Shovic, PhD



Date Saved: 2/6/2012 12:02:02 PM

Name: GA_ADTPROJECTReportingMap85x11_020612

